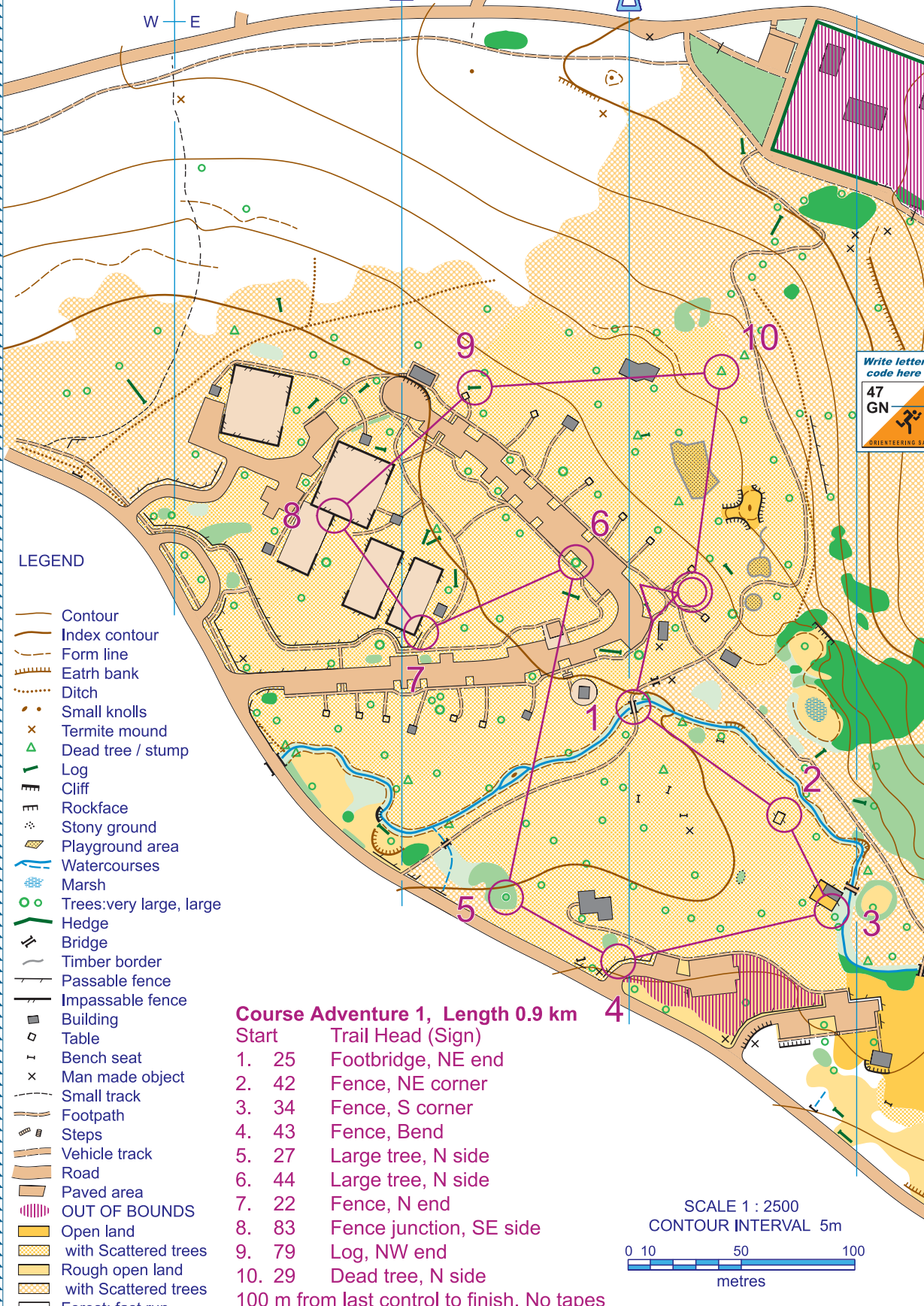
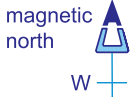


ADVENTURE ORIENTEERING

Belair National Park



1	2
3	4
5	6
7	8
9	10
11	12
13	14
15	16
17	18
19	20

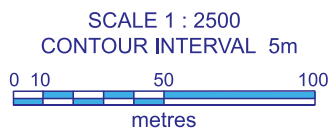
Write letter code here
47 GN

LEGEND

- Contour
- Index contour
- Form line
- Earth bank
- Ditch
- Small knolls
- Termite mound
- Dead tree / stump
- Log
- Cliff
- Rockface
- Stony ground
- Playground area
- Watercourses
- Marsh
- Trees: very large, large
- Hedge
- Bridge
- Timber border
- Passable fence
- Impassable fence
- Building
- Table
- Bench seat
- Man made object
- Small track
- Footpath
- Steps
- Vehicle track
- Road
- Paved area
- OUT OF BOUNDS
- Open land
- with Scattered trees
- Rough open land
- with Scattered trees
- Forest: fast run
- Forest: slow run
- Forest: walk
- Forest: fight, thicket

Course Adventure 1, Length 0.9 km

- Start Trail Head (Sign)
- 1. 25 Footbridge, NE end
 - 2. 42 Fence, NE corner
 - 3. 34 Fence, S corner
 - 4. 43 Fence, Bend
 - 5. 27 Large tree, N side
 - 6. 44 Large tree, N side
 - 7. 22 Fence, N end
 - 8. 83 Fence junction, SE side
 - 9. 79 Log, NW end
 - 10. 29 Dead tree, N side
- 100 m from last control to finish. No tapes



A project funded by the Office for Recreation and Sport



Scan QR code to download other orienteering maps

COPYRIGHT June 2013
 Orienteering SA www.sa.orienteering.asn.au
 Base map: Belair National Park Orienteering Map 2013
 Disclaimer: This map is made for the purpose of orienteering and users do so at their own risk